

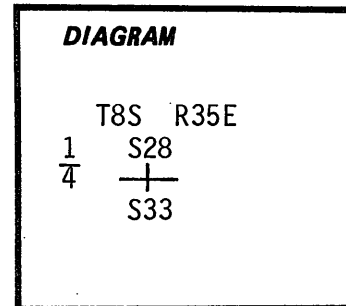
CERTIFIED RECORD OF LAND CORNER MONUMENTATION

History of original corner establishment:

Original survey by Herman D. Gradon Contract No. 499, 1884 states: Set a post 3' long 3" sqr. 24" in the ground for 1/4 1/4 Sec. Cor.

From which:

A Pine 5" dia. bears N45°W 19 lks. T8S R35E marked 1/4 S BT
A Pine 4" dia. bears S5°W 12 lks. marked 1/4 S BT.

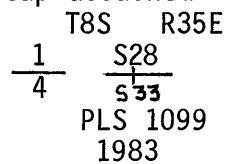


Description of corner evidence found:

None

Description of monument and accessories established to perpetuate the original location of this corner:

At corner position determined by single proportion measurement we set a 2 1/2"x30" galvanized iron pipe 28" in the ground with brass cap attached stamped:



From which

A Western Larch 17" dia. bears S87°E 72.3 ft. scribed 1/4 S 33 BT.

A Western Larch 25" dia. bears N57°E 76.8 ft. scribed 1/4 S 28 BT.

Attached brass washer stamped "LS 1099" to lower blaze of both BT's.



Corner located and perpetuated in accordance with Umatilla National Forest Survey Contract No. 53-04R3-2-01275.

Staff Compass (20° East Declination)

Steel Tape

July 27, 1983

Witnesses: Glen Wagoner
Greg Orton
Kyle McKinney



Refer to Grant County Survey No. 828

Office of.....SURVEYOR..... County of.....GRANT.....
 State of.....OREGON..... I hereby certify that the within instrument was filed in this office
 for record on the.....30 day of.....AUG......, 19.....84
Robert J. Dyer by.....
 (COUNTY OFFICIAL) (DEPUTY)